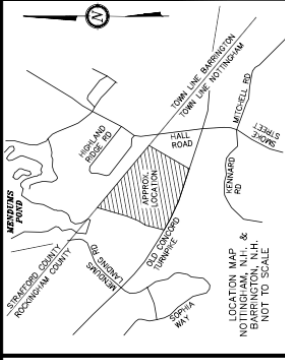


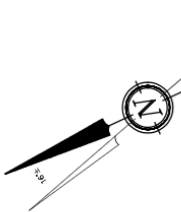

REVISION	DATE	DESCRIPTION
#6	11/24/20	REVISED PER CONDITIONS OF APPROVAL
#5A	8/17/20	REVISED PER NHOT COMMENT
#5	8/13/19	REVISED PER PEER REVIEWS
#4	4/25/20	FINAL RESPONSE TO MAP
#3	9/25/19	REVISED PER NHOT COMMENTS
#2	8/15/19	REVISED FOR MAP APPLICATION
#1		

COLOR RENDERING
 LAND OF
 DOMUS DEVELOPERS INC.
 US ROUTE 4 / OLD TURNPIKE ROAD
 NOTTINGHAM, NH
 TAX MAP 6, LOT 22

BERRY SURVEYING & ENGINEERING
 335 SECOND GROWN POINT ROAD
 BARRINGTON, NH 03825 (603)332-2863
 SCALE : 1 IN. EQUALS 100 FT.
 DATE : JUNE 3, 2019
 FILE NO. : DB 2018 - 030



- NOTES:**
- OWNER: DOMUS DEVELOPERS INC. 11 WILHELM DRIVE, FLE, NH 03870
 - TAX MAP 6, LOT 22, 22-1, 22-2, 22-3
 - PIPER LOT AREA: 2,598,972 SQ. FT. 58.69 ACRES
 - PLAT BOOK: 8977, PAGE 2789
 - THE INTENT OF THIS PLAN IS TO SHOW A COLOR RENDERING OF THE PROPOSED SITE DEVELOPMENT.



- LEGEND:**
- WETLAND
 - PAVEMENT
 - GRASS
 - SEWER
 - SEWER MAIN
 - SEWER MANHOLE
 - SEWER TRENCH
 - SEWER SYSTEM

